

GEN 2.3 CHART SYMBOLS

1. Aerodromes

1.1 *Charts other than approach charts*

Civil (land)	
Civil (water)	
Joint civil and military (land)	
Joint civil and military (water)	
Military (land)	
Military (water)	
Emergency aerodrome or aerodrome with no facilities	
Sheltered anchorage	
Heliport	


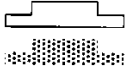
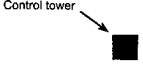










1.2 *Approach charts*

The aerodrome on which the procedure is based	
Aerodromes affecting the traffic pattern on the aerodrome on which the procedure is based	


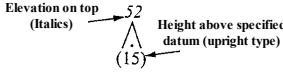






1.3 *Aerodrome charts*

Hard surface runway	
Unpaved runway	
Stopway	SWY

2. Aerodrome installations and lights

Aerodrome reference point (ARP)	
Taxiways and parking areas	
Control tower	
Point light	
	
Barrette	
Marine light	
Obstacle light	
Aeronautical ground light	
Wind direction indicator (lighted)	
Wind direction indicator (unlighted)	
Landing direction indicator (lighted)	
Landing direction indicator (unlighted)	

3. Miscellaneous

Highest elevation on chart	Alternative	17456
		<i>.17456</i>
		
Obstacle <i>Note – Numerals in italics indicate elevation of top of obstacle above sea level. Upright numerals in parentheses indicate height above specified datum.</i>		
Lighted obstacle		
Group obstacles		
Lighted group obstacles		
Restricted airspace (prohibited, restricted or danger areas)		
Common boundary of two areas		
Transmission line or overhead cable		
Isogonal		