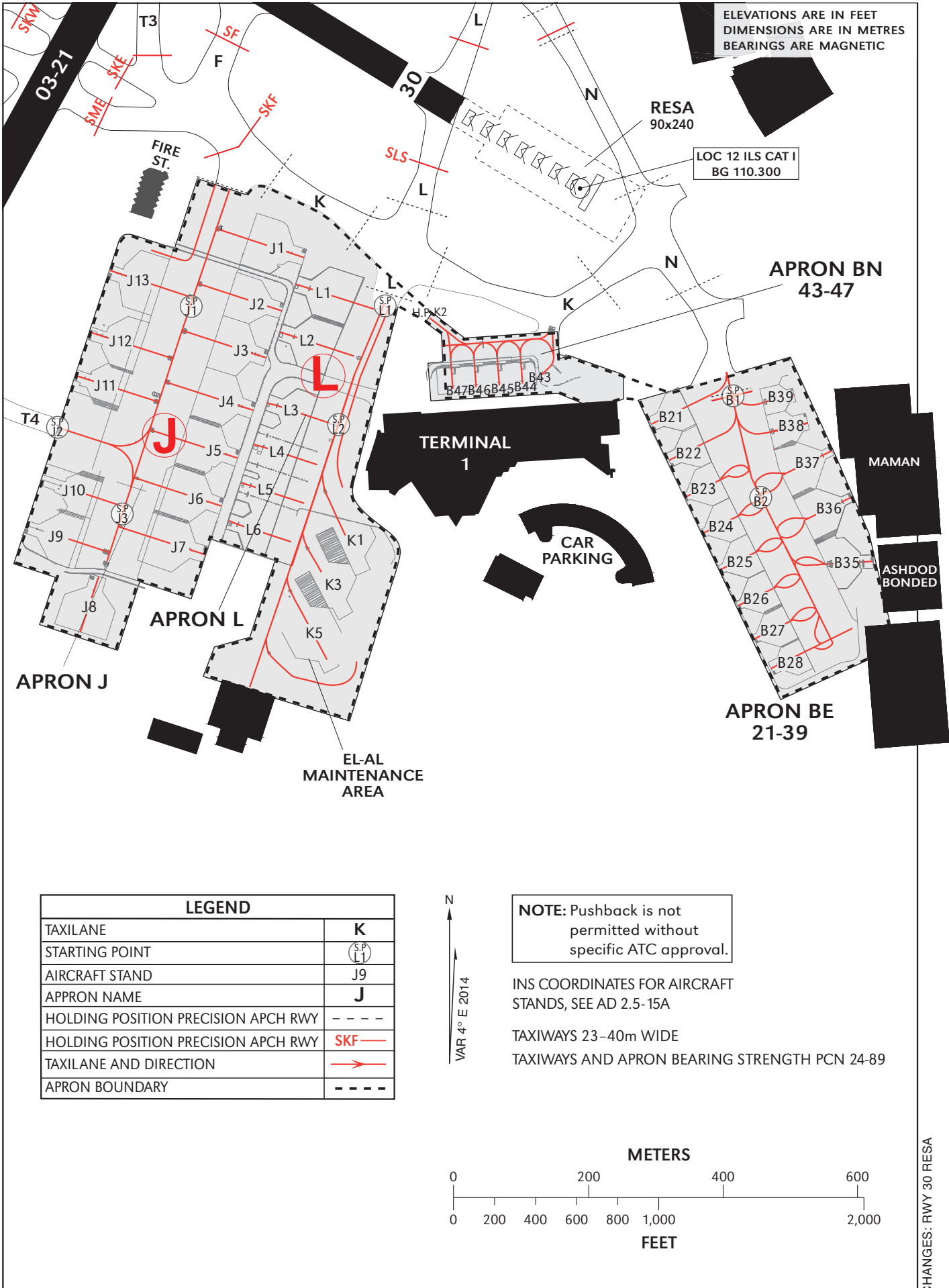


**AIRCRAFT PARKING/
DOCKING CHART – ICAO
TERMINAL 1**

APRON ELEV
131 ft

TWR	132.10
GND EAST	129.20
GND WEST	118.05

TEL-AVIV / BEN-GURION



ELEVATIONS ARE IN FEET
DIMENSIONS ARE IN METRES
BEARINGS ARE MAGNETIC

LOC 12 ILS CAT I
BG 110.300

**APRON BN
43-47**

**TERMINAL
1**

**CAR
PARKING**

APRON L

APRON J

**EL-AL
MAINTENANCE
AREA**

**APRON BE
21-39**

MAMAN

**ASHDOD
BONDED**

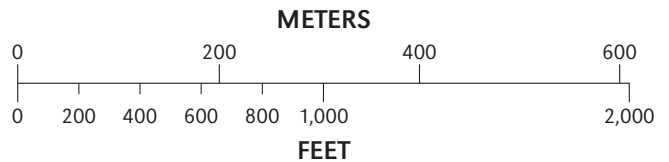
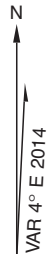
LEGEND	
TAXILANE	K
STARTING POINT	(SP) (L1)
AIRCRAFT STAND	J9
APPRON NAME	J
HOLDING POSITION PRECISION APCH RWY	---
HOLDING POSITION PRECISION APCH RWY	SKF
TAXILANE AND DIRECTION	→
APRON BOUNDARY	---

NOTE: Pushback is not permitted without specific ATC approval.

INS COORDINATES FOR AIRCRAFT STANDS, SEE AD 2.5-15A

TAXIWAYS 23-40m WIDE

TAXIWAYS AND APRON BEARING STRENGTH PCN 24-89



CHANGES: RWY 30 RESA