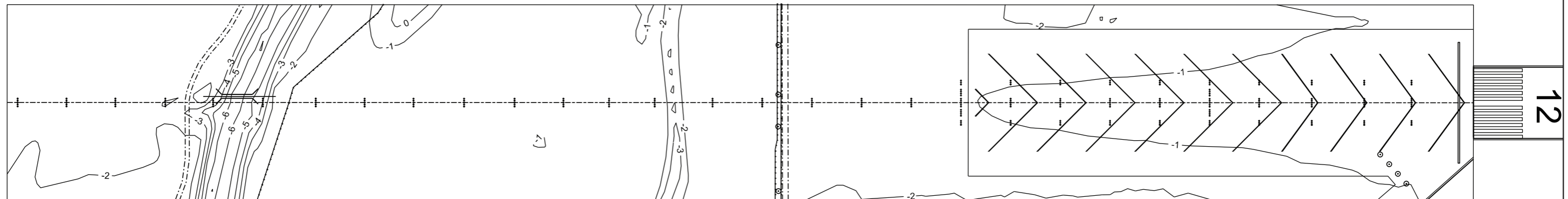
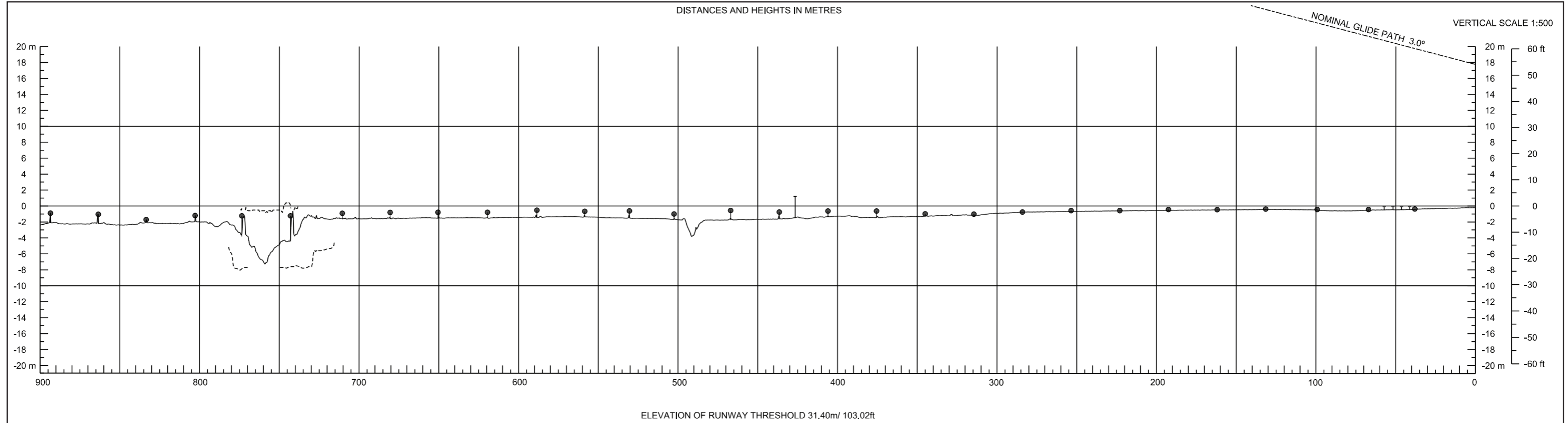
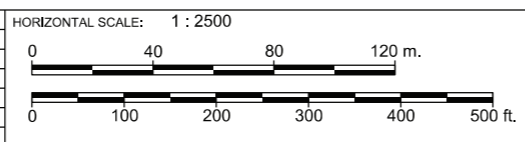


PRECISION APPROACH TERRAIN CHART - ICAO

TEL-AVIV / BEN-GURION (LLBG)
RWY 12



REV:	DATE:	DESCRIPTION:	ISSUED BY:	REQUESTED BY:



LEGEND					
Contours					
Profile of extended RWY centre line					
Differences by ±3m (10ft) in height from the centre line profile					
Approach lighting	<table border="1"> <tr> <td>PLAN VIEW</td> <td>PROFILE VIEW</td> </tr> <tr> <td></td> <td></td> </tr> </table>	PLAN VIEW	PROFILE VIEW		
PLAN VIEW	PROFILE VIEW				
Obstacle (Pole, tower, antenna, chimney)	<table border="1"> <tr> <td>PLAN VIEW</td> <td>PROFILE VIEW</td> </tr> <tr> <td></td> <td></td> </tr> </table>	PLAN VIEW	PROFILE VIEW		
PLAN VIEW	PROFILE VIEW				
Highway or road					
Bridge					
Fence					