

AERODROME CHART - ICAO

32° 00' 34" N 034° 53' 08" E

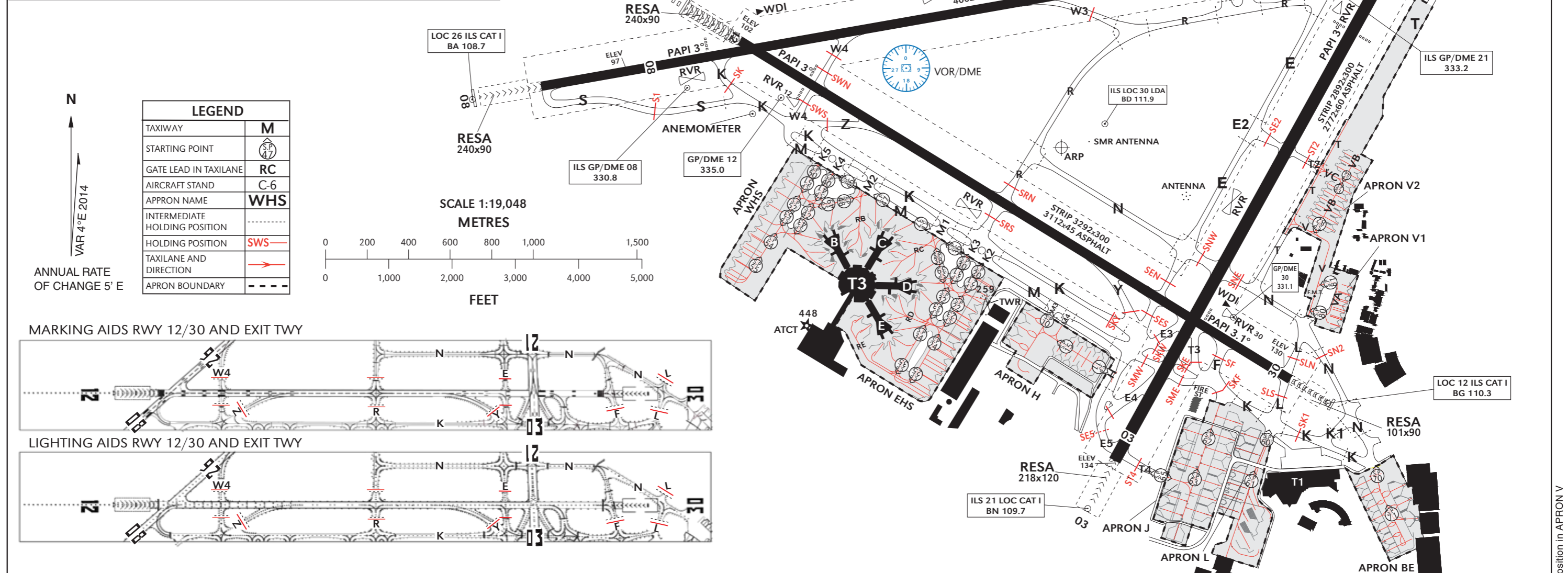
ELEV 134 ft

TWR 134.60	GND WEST 118.05	GND EAST 129.20
When RWY 21 Operative:		TWR (DEP) 134.60 TWR 132.10

TEL-AVIV / BEN-GURION (LLBG)

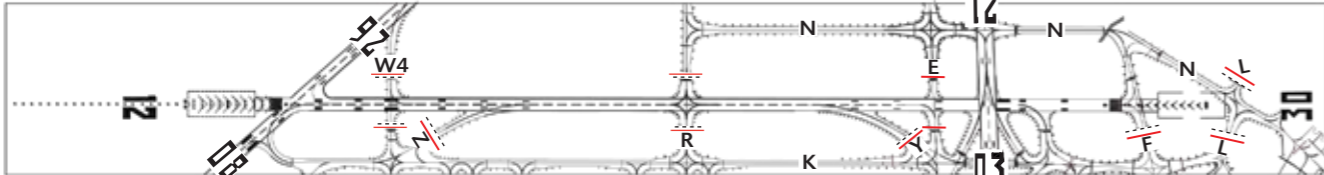
RWY	DIRECTION	THR	BEARING STRENGTH
03	025°	31° 59' 46.38" N 034° 53' 09.89" E	PCN 90/F/C/W/T
21	205°	32° 01' 05.25" N 034° 54' 00.81" E	
08	076°	32° 00' 46.29" N 034° 51' 39.14" E	PCN 90/F/C/X/T
26	256°	32° 01' 03.83" N 034° 53' 33.88" E	
12	118°	32° 00' 51.14" N 034° 52' 00.56" E	PCN 90/F/C/W/T
30	298°	31° 59' 59.88" N 034° 53' 39.12" E	

ELEV, ALT IN FEET
DIMENSIONS ARE IN METERS
BRG ARE MAG

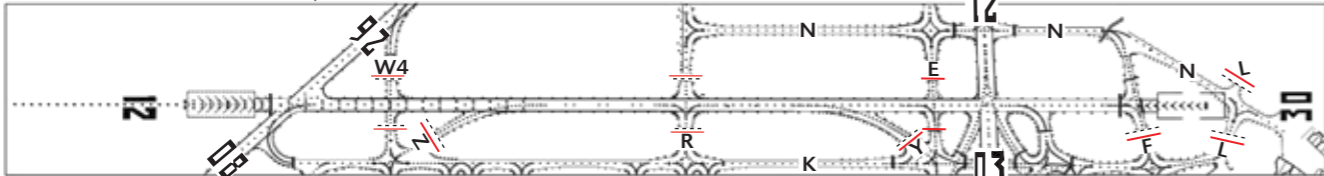


LEGEND	
TAXIWAY	M
STARTING POINT	SP
GATE LEAD IN TAXILANE	RC
AIRCRAFT STAND	C-6
APRON NAME	WHS
INTERMEDIATE HOLDING POSITION	---
HOLDING POSITION	SWS
TAXILANE AND DIRECTION	→
APRON BOUNDARY	- - -

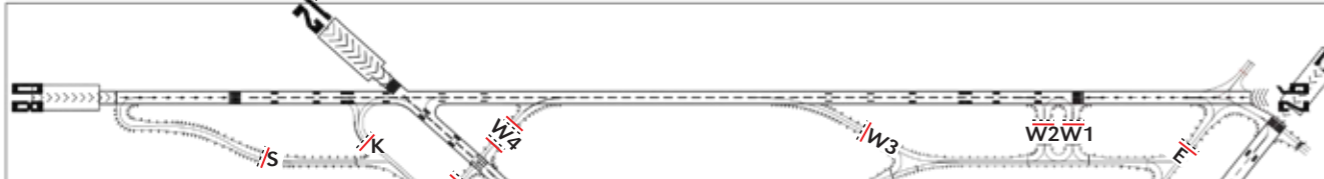
MARKING AIDS RWY 12/30 AND EXIT TWY




LIGHTING AIDS RWY 12/30 AND EXIT TWY



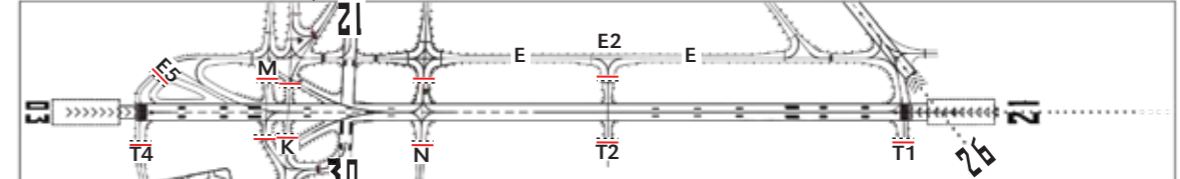
MARKING AIDS RWY 08/26 AND EXIT TWY



LIGHTING AIDS RWY 08/26 AND EXIT TWY



MARKING AIDS RWY 03/21 AND EXIT TWY



LIGHTING AIDS RWY 03/21 AND EXIT TWY

