

**AIRCRAFT PARKING/  
DOCKING CHART – ICAO  
TERMINAL 3**

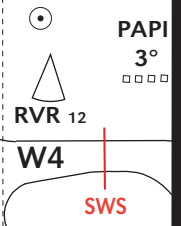
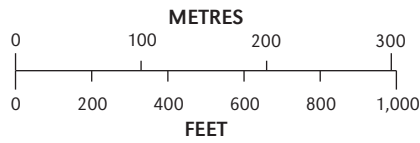

APRON ELEV  
**112 ft**

TWR	134.60
GND EAST	129.20
GND WEST	118.05
CPT	118.30

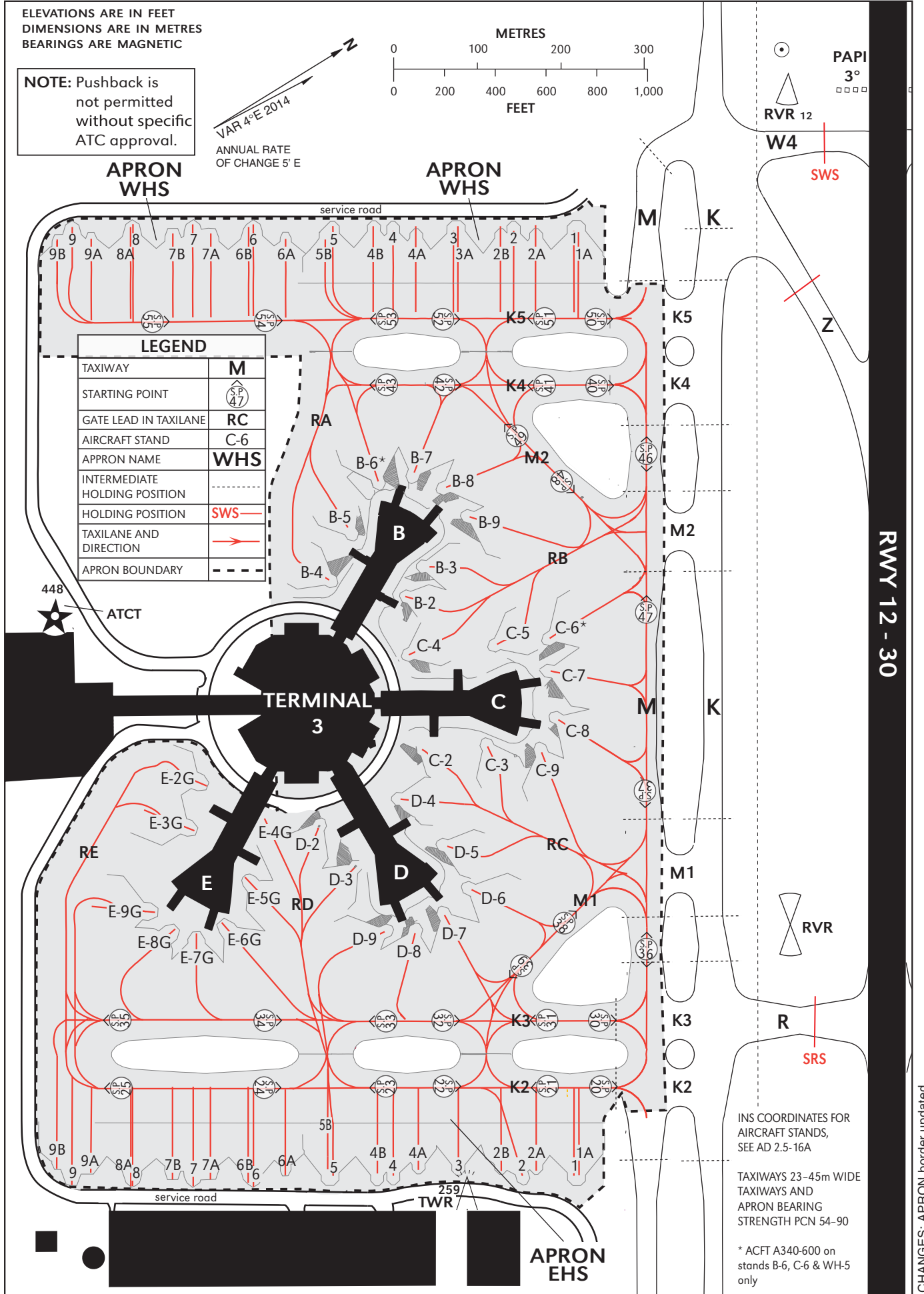
**TEL-AVIV / BEN-GURION (LLBG)**

ELEVATIONS ARE IN FEET  
DIMENSIONS ARE IN METRES  
BEARINGS ARE MAGNETIC

**NOTE:** Pushback is  
not permitted  
without specific  
ATC approval.



LEGEND	
TAXIWAY	M
STARTING POINT	
GATE LEAD IN TAXILANE	RC
AIRCRAFT STAND	C-6
APRON NAME	WHS
INTERMEDIATE HOLDING POSITION	
HOLDING POSITION	SWS
TAXILANE AND DIRECTION	
APRON BOUNDARY	



**RWY 12 - 30**

INS COORDINATES FOR  
AIRCRAFT STANDS,  
SEE AD 2.5-16A

TAXIWAYS 23-45m WIDE  
TAXIWAYS AND  
APRON BEARING  
STRENGTH PCN 54-90

\* ACFT A340-600 on  
stands B-6, C-6 & WH-5  
only

CHANGES: APRON border updated

INS Coordinates for Aircraft Stands (GND West)

Stand No.	Coordinates	Stand No.	Coordinates
B2	32° 00' 18.67" N 034° 52' 20.51" E	E7G	32° 00' 04.70" N 034° 52' 29.11" E
B3	32° 00' 20.07" N 034° 52' 19.93" E	E8G	32° 00' 03.86" N 034° 52' 28.15" E
B4	32° 00' 16.47" N 034° 52' 18.04" E	E9G	32° 00' 03.62" N 034° 52' 26.66" E
B5	32° 00' 18.16" N 034° 52' 16.45" E	EH1	32° 00' 12.51" N 034° 52' 47.20" E
B6*	32° 00' 20.11" N 034° 52' 15.37" E	EH1A	32° 00' 12.70" N 034° 52' 47.29" E
B7	32° 00' 21.48" N 034° 52' 15.88" E	EH2	32° 00' 10.79" N 034° 52' 45.97" E
B8	32° 00' 22.25" N 034° 52' 17.22" E	EH2A	32° 00' 11.39" N 034° 52' 46.07" E
B9	32° 00' 22.43" N 034° 52' 18.94" E	EH2B	32° 00' 10.22" N 034° 52' 45.22" E
C2	32° 00' 16.14" N 034° 52' 26.90" E	EH3	32° 00' 08.81" N 034° 52' 44.16" E
C3	32° 00' 18.36" N 034° 52' 28.34" E	EH4	32° 00' 06.49" N 034° 52' 42.89" E
C4	32° 00' 17.60" N 034° 52' 22.88" E	EH4A	32° 00' 07.47" N 034° 52' 43.23" E
C5	32° 00' 20.75" N 034° 52' 24.57" E	EH4B	32° 00' 05.96" N 034° 52' 42.49" E
C6*	32° 00' 22.63" N 034° 52' 25.60" E	EH5	32° 00' 04.48" N 034° 52' 41.46" E
C7	32° 00' 22.00" N 034° 52' 26.92" E	EH5B	32° 00' 04.32" N 034° 52' 41.31" E
C8	32° 00' 21.27" N 034° 52' 28.99" E	EH6	32° 00' 01.85" N 034° 52' 39.55" E
C9	32° 00' 20.04" N 034° 52' 29.86" E	EH6A	32° 00' 03.07" N 034° 52' 40.04" E
D2	32° 00' 11.09" N 034° 52' 27.47" E	EH6B	32° 00' 01.84" N 034° 52' 39.15" E
D3	32° 00' 11.49" N 034° 52' 29.90" E	EH7	31° 59' 59.85" N 034° 52' 38.11" E
D4	32° 00' 14.40" N 034° 52' 29.90" E	EH7A	32° 00' 00.58" N 034° 52' 38.25" E
D5	32° 00' 15.00" N 034° 52' 31.29" E	EH7B	31° 59' 59.32" N 034° 52' 37.34" E
D6	32° 00' 14.92" N 034° 52' 33.57" E	EH8	31° 59' 57.84" N 034° 52' 36.68" E
D7	32° 00' 13.49" N 034° 52' 33.92" E	EH8A	31° 59' 57.90" N 034° 52' 36.39" E
D8	32° 00' 12.15" N 034° 52' 33.92" E	EH9	31° 59' 55.83" N 034° 52' 35.24" E
D9	32° 00' 11.16" N 034° 52' 33.13" E	EH9A	31° 59' 56.60" N 034° 52' 35.41" E
E2G	32° 00' 08.02" N 034° 52' 22.84" E	EH9B	31° 59' 55.60" N 034° 52' 34.40" E
E3G	32° 00' 06.63" N 034° 52' 24.22" E	WH1	32° 00' 31.72" N 034° 52' 10.24" E
E4G	32° 00' 09.47" N 034° 52' 26.31" E	WH1A	32° 00' 31.88" N 034° 52' 10.37" E
E5G	32° 00' 07.73" N 034° 52' 28.15" E	WH2	32° 00' 29.72" N 034° 52' 08.80" E
E6G	32° 00' 06.00" N 034° 52' 29.43" E	WH2A	32° 00' 30.38" N 034° 52' 09.50" E

\* Aircraft A340-600 on these stands only.