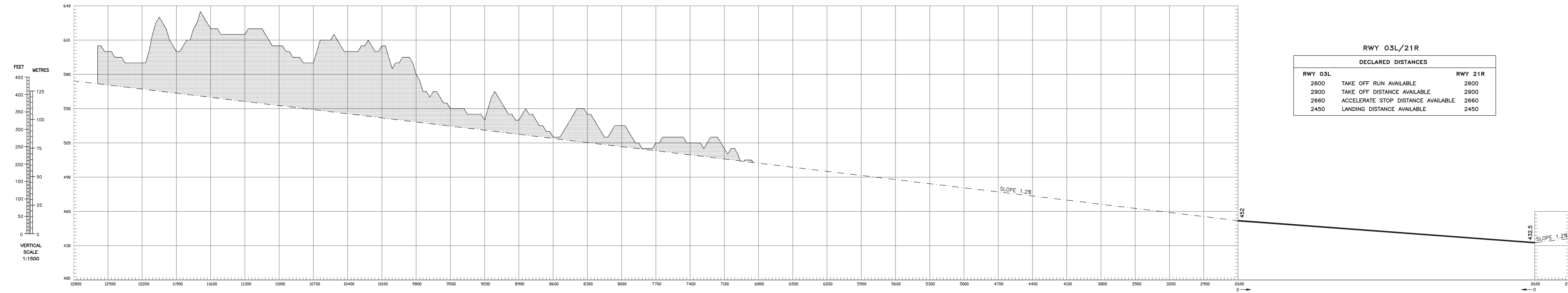


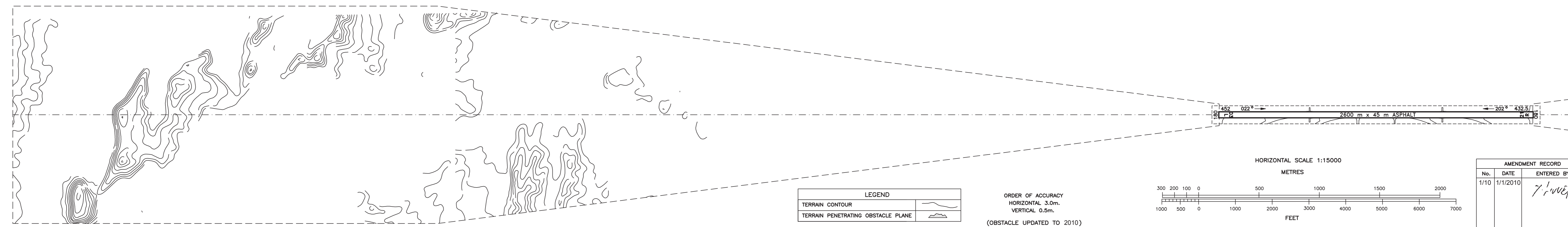
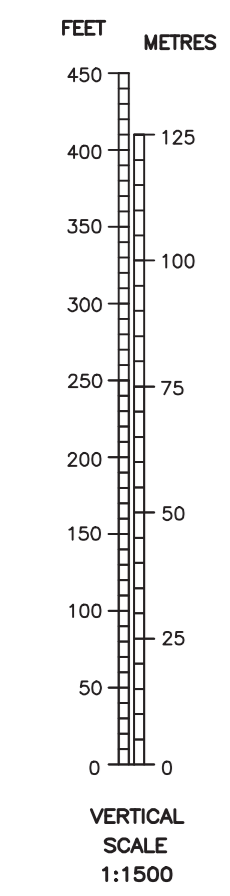
AERODROME OBSTACLE CHART - ICAO
TYPE A (OPERATING LIMITATIONS)

DIMENSIONS AND ELEVATIONS IN METRES

MAGNETIC VARIATION 4° E (2008)

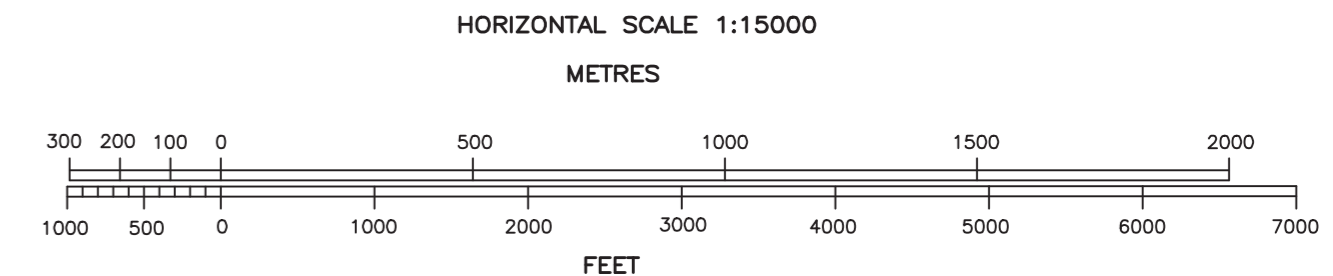


RWY 03L/21R		
DECLARED DISTANCES		
RWY 03L		RWY 21R
2600	TAKE OFF RUN AVAILABLE	2600
2900	TAKE OFF DISTANCE AVAILABLE	2900
2660	ACCELERATE STOP DISTANCE AVAILABLE	2660
2450	LANDING DISTANCE AVAILABLE	2450



LEGEND	
TERRAIN CONTOUR	
TERRAIN PENETRATING OBSTACLE PLANE	

ORDER OF ACCURACY
HORIZONTAL 3.0m.
VERTICAL 0.5m.
(OBSTACLE UPDATED TO 2010)



AMENDMENT RECORD		
No.	DATE	ENTERED BY
1/10	1/1/2010	<i>[Signature]</i>