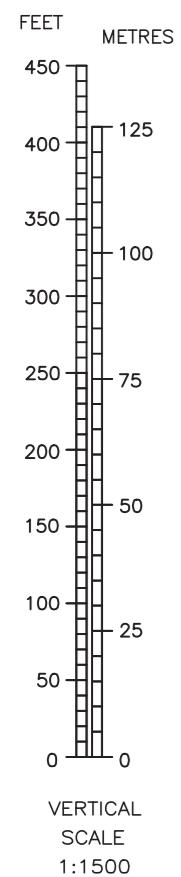
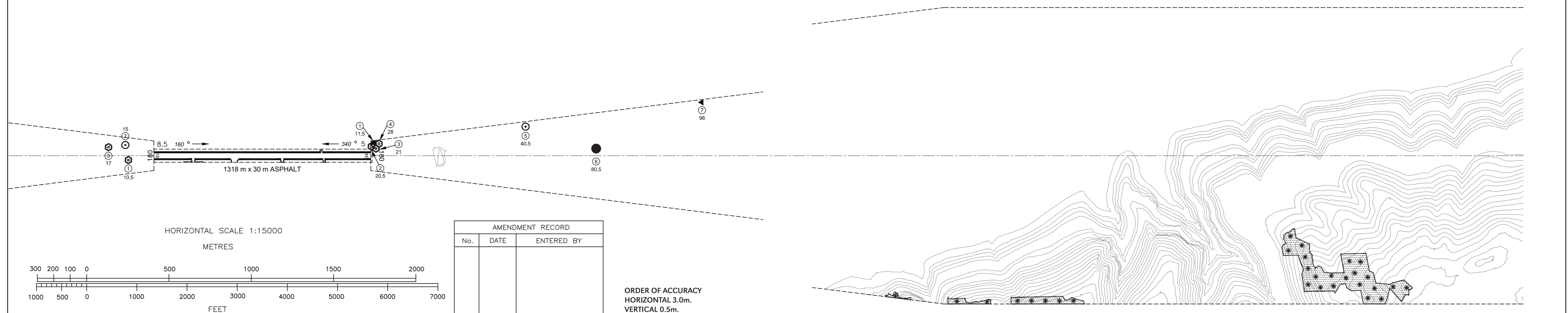
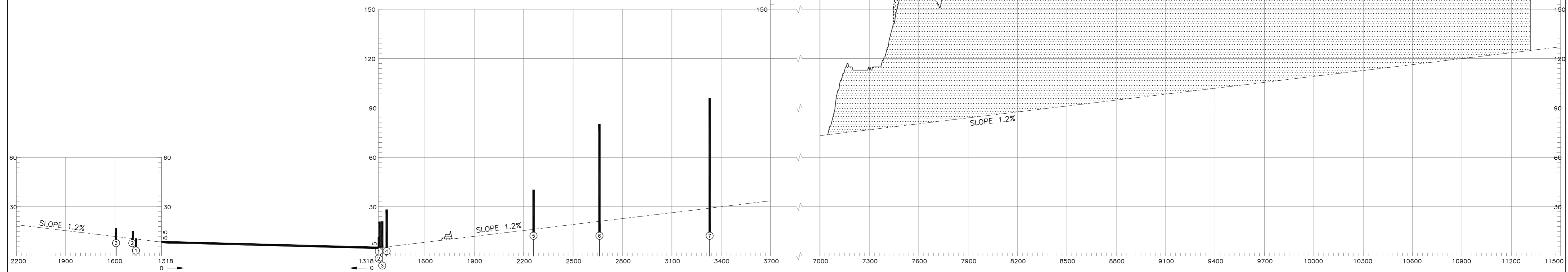


MAGNETIC VARIATION 4° E (2014)



LEGEND	
IDENTIFICATION NUMBER	①
POLE, TOWER, SPIRE, ANTENNA, ETC.	⊙
BUILDING OR LARGE STRUCTURE	■
TERRAIN CONTOUR	—
TERRAIN PENETRATING OBSTACLE PLANE	—
TREE	⊗
WOODED AREA	⊗

RWY 16/34		
DECLARED DISTANCES		
RWY 16		RWY 34
1248	TAKE OFF RUN AVAILABLE	1208
1308	TAKE OFF DISTANCE AVAILABLE	1268
1308	ACCELERATE STOP DISTANCE AVAILABLE	
1198	LANDING DISTANCE AVAILABLE	1115



AMENDMENT RECORD		
No.	DATE	ENTERED BY

ORDER OF ACCURACY HORIZONTAL 3.0m. VERTICAL 0.5m.

(OBSTACLE UPDATED TO 2016)