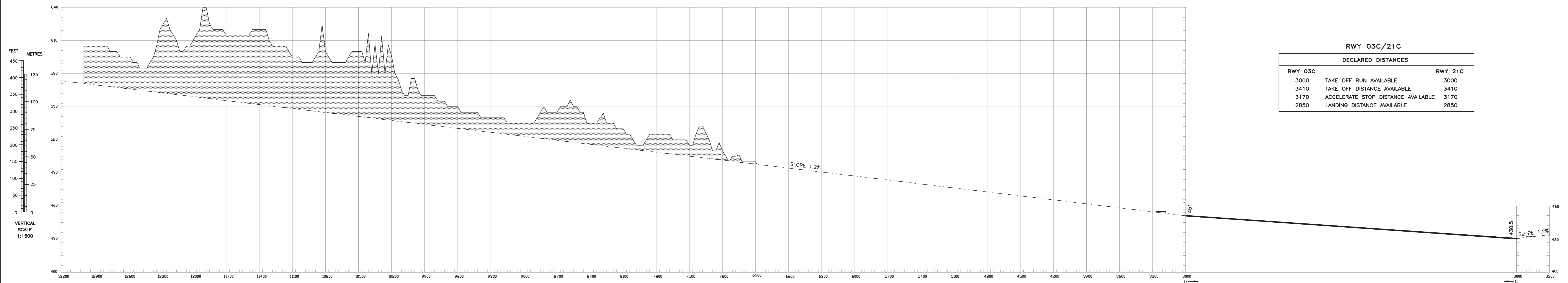


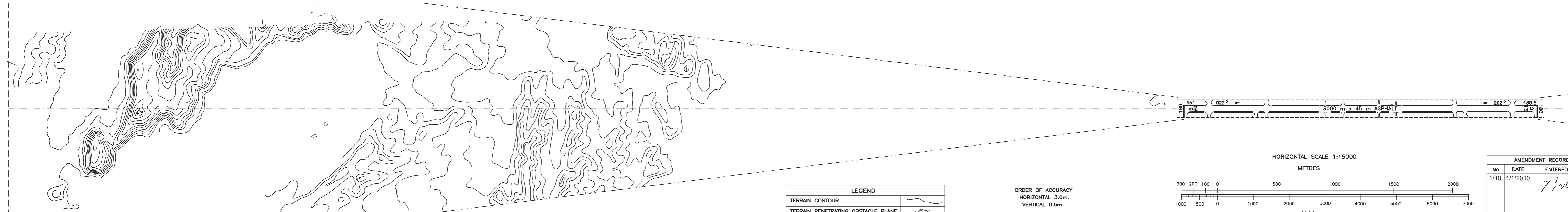
AERODROME OBSTACLE CHART - ICAO
TYPE A (OPERATING LIMITATIONS)

DIMENSIONS AND ELEVATIONS IN METRES

MAGNETIC VARIATION 4° E (2008)

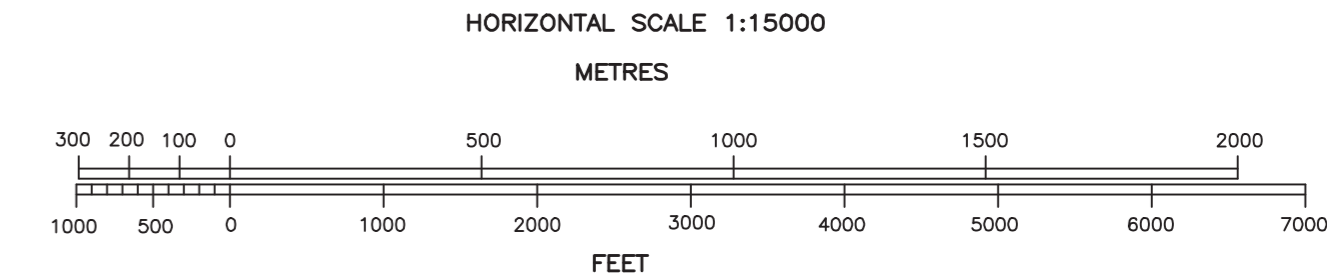


RWY 03C/21C		
DECLARED DISTANCES		
RWY 03C		RWY 21C
3000	TAKE OFF RUN AVAILABLE	3000
3410	TAKE OFF DISTANCE AVAILABLE	3410
3170	ACCELERATE STOP DISTANCE AVAILABLE	3170
2850	LANDING DISTANCE AVAILABLE	2850



LEGEND	
TERRAIN CONTOUR	
TERRAIN PENETRATING OBSTACLE PLANE	

ORDER OF ACCURACY
HORIZONTAL 3.0m.
VERTICAL 0.5m.
(OBSTACLE UPDATED TO 2010)



AMENDMENT RECORD		
No.	DATE	ENTERED BY
1/10	1/1/2010	<i>[Signature]</i>