

AERODROME OBSTACLE CHART - ICAO
TYPE A (OPERATING LIMITATIONS)

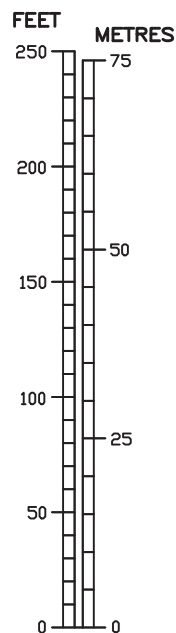
TEL-AVIV/BEN-GURION
RWY 03/21

DIMENSIONS AND ELEVATIONS IN METRES

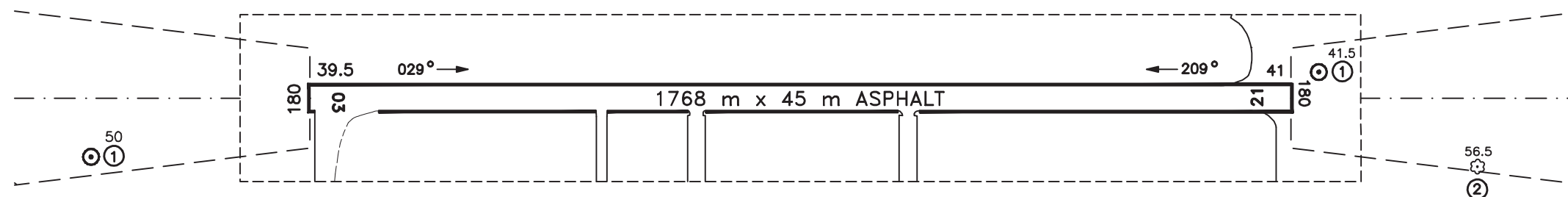

MAGNETIC VARIATION 4° E (2008)

RWY 03/21

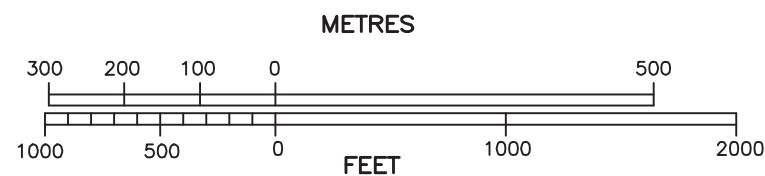
DECLARED DISTANCES		
RWY 03		RWY 21
1768	TAKE OFF RUN AVAILABLE	1768
1888	TAKE OFF DISTANCE AVAILABLE	1888
1828	ACCELERATE STOP DISTANCE AVAILABLE	1828
1728	LANDING DISTANCE AVAILABLE	1728



VERTICAL
SCALE
1:1000



HORIZONTAL SCALE 1:10000



LEGEND	
IDENTIFICATION NUMBER	①
POLE, TOWER, SPIRE, ANTENNA, ETC.	⊙
TREE	⊛

ORDER OF ACCURACY
HORIZONTAL 3.0m.
VERTICAL 0.5m.

(OBSTACLE UPDATED TO 2010)

AMENDMENT RECORD		
No.	DATE	ENTERED BY
1/10	1/1/2010	<i>Z. RIVERA</i>